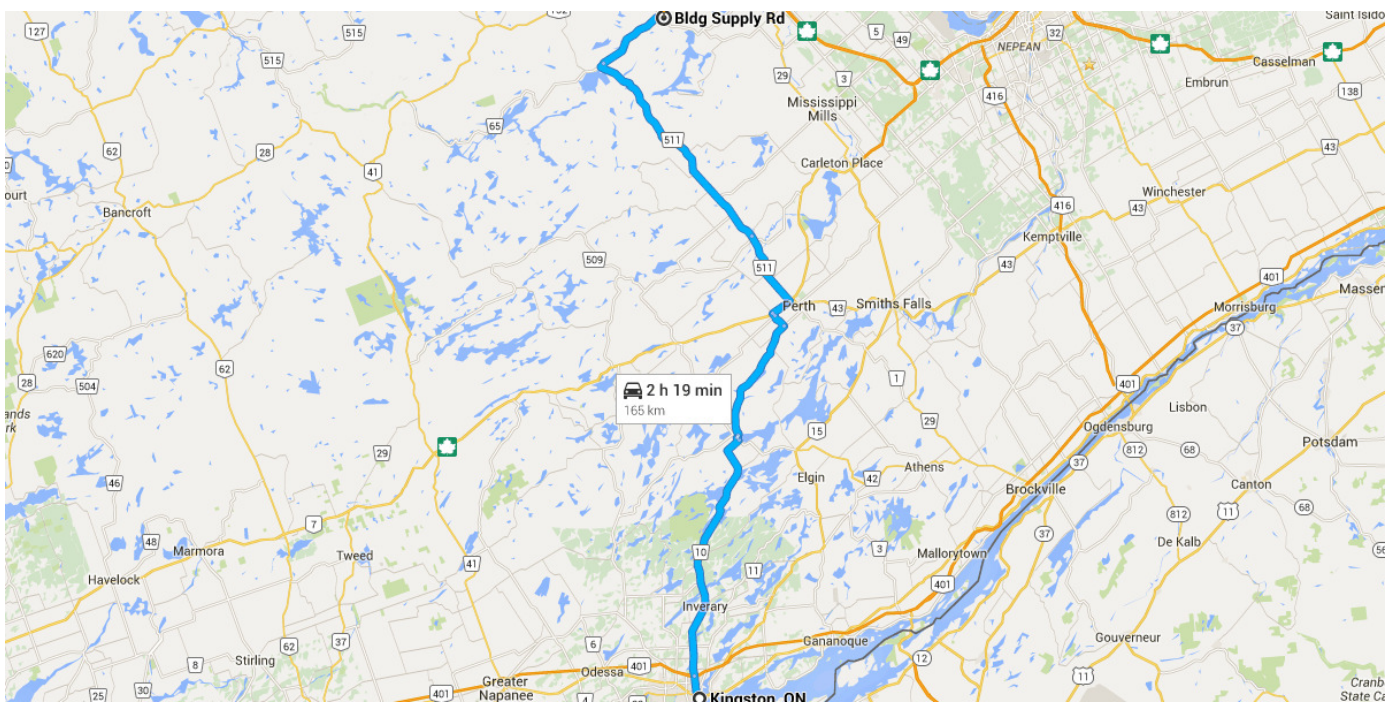


Drive 165 km, 2 h 19 min



Directions from Kingston, ON to Bldg Supply Rd

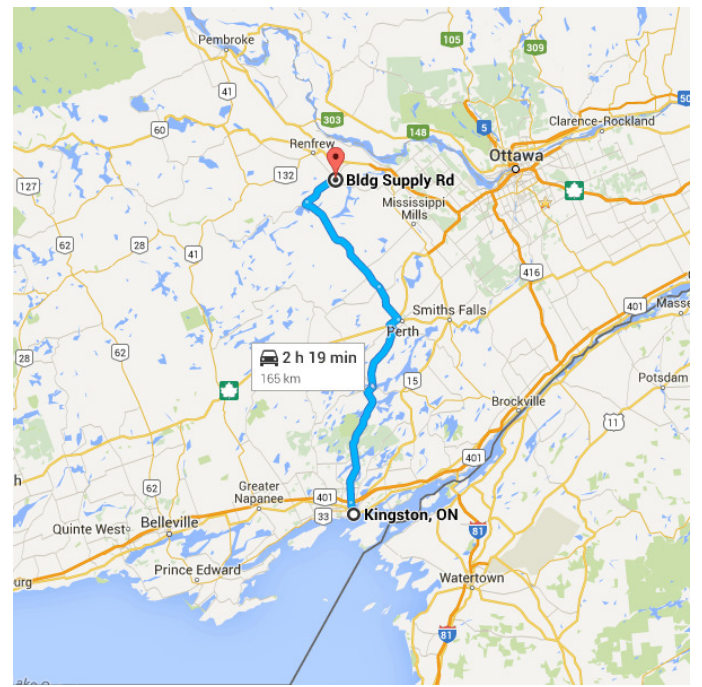


o Kingston, ON

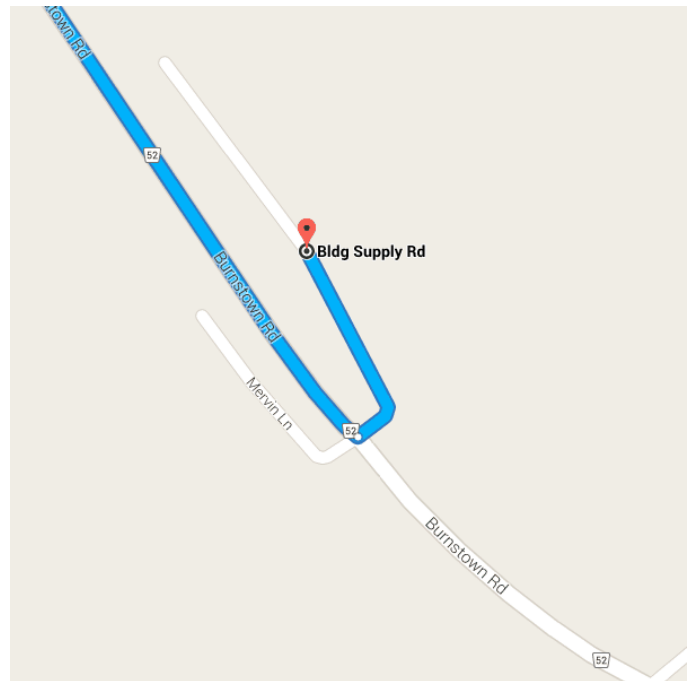
Follow Route 10, Route 511 and Calabogie Rd/Hwy 508 to Bldg Supply Rd in McNab/Braeside

165 km / 2 h 18 min

- ↑ 1. Head west on Brock St toward Sydenham St
550 m
- ↗ 2. Turn right onto Division St
4.3 km
- ↑ 3. Continue onto Perth Rd/Route 10
Continue to follow Route 10
49.7 km
- ↖ 4. Turn left onto Concession St/County Rd 42 W (signs for County Road 42 W)
600 m
- ↗ 5. Turn right onto Rideau St
350 m
- ↑ 6. Continue onto Main St
300 m
- ↑ 7. Continue onto Route 10
24.1 km



- 8. Turn left onto **Glen Tay Rd**
2.9 km
 - 9. Turn left onto **Christie Lake Rd/County Rd 6**
92 m
 - 10. Turn right onto **Glen Tay Rd**
400 m
 - 11. Turn right onto **Trans-Canada Hwy/ON-7**
4.0 km
 - 12. Turn left onto **Lanark Rd/Route 511** (signs for **County Road 511/Balderson**)
Continue to follow Route 511
14.9 km
 - 13. Turn right onto **George St/Route 511**
Continue to follow Route 511
46.8 km
 - 14. Turn right onto **Calabogie Rd/Hwy 508** (signs for **Renfrew 508**)
14.6 km
 - 15. Turn right onto **Burnstown Rd/Renfrew County Rd 52** (signs for **County Road 52/Burnstown Road**)
900 m
- Turn left onto **Bldg Supply Rd**
160 m / 59 s



Bldg Supply Rd
Burnstown, ON K0J 1G0

These directions are for planning purposes only. You may find that construction projects, traffic, weather, or other events may cause conditions to differ from the map results, and you should plan your route accordingly. You must obey all signs or notices regarding your route.